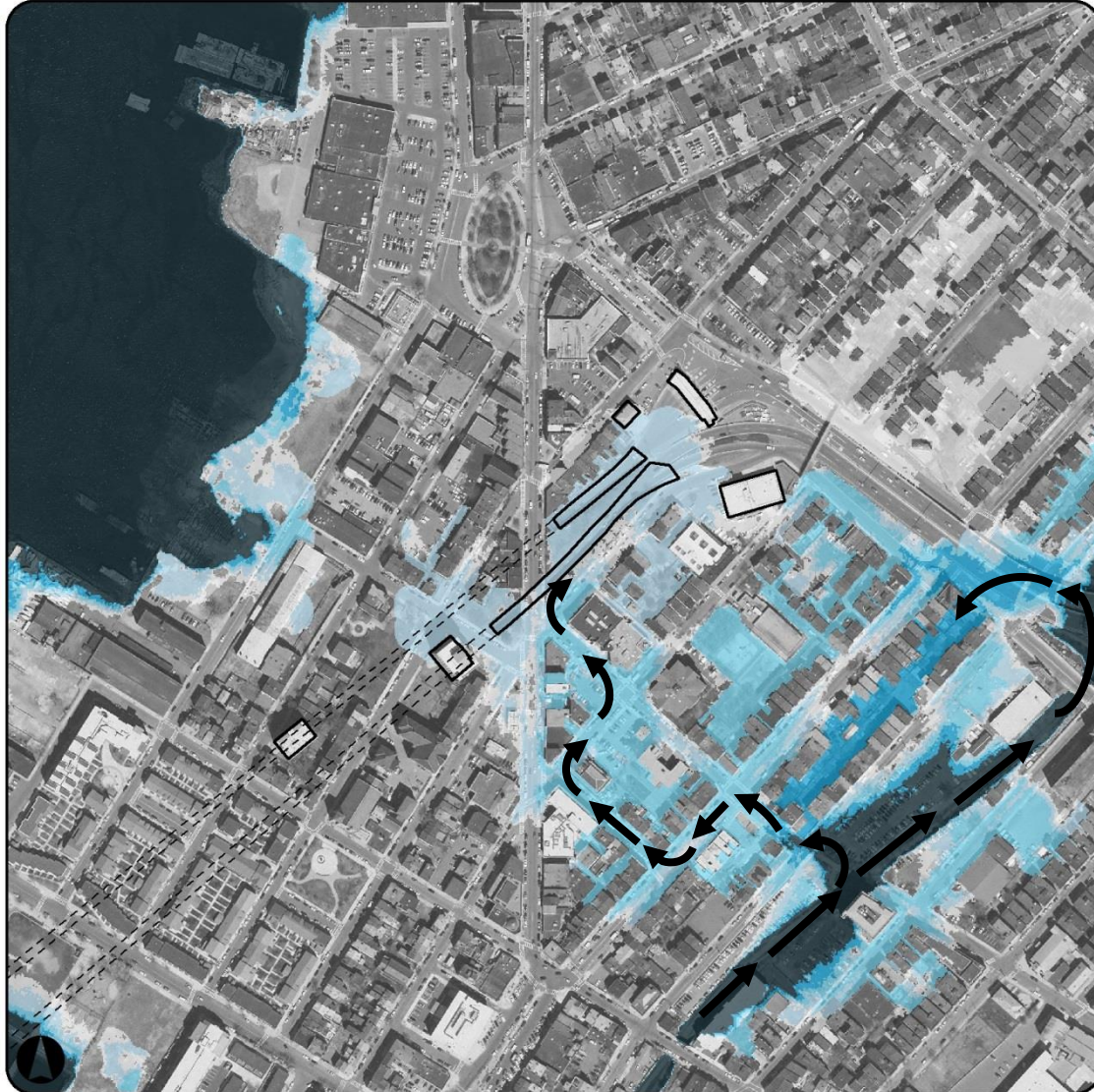



Flood Pathways



MassDOT/FHWA Climate Adaptation Pilot
BH-FRM Flood Pathway Analysis

2013 Regional and Local Flood Pathways

Callahan Tunnel
East Boston, MA



CA/T System



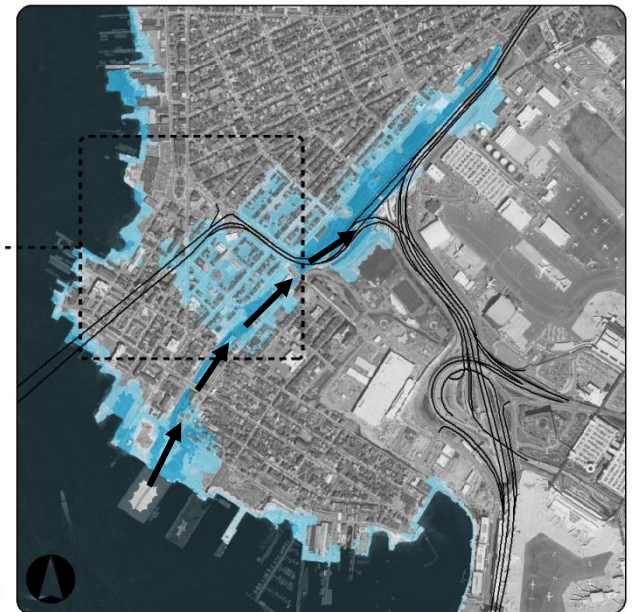
Complex or Parcel



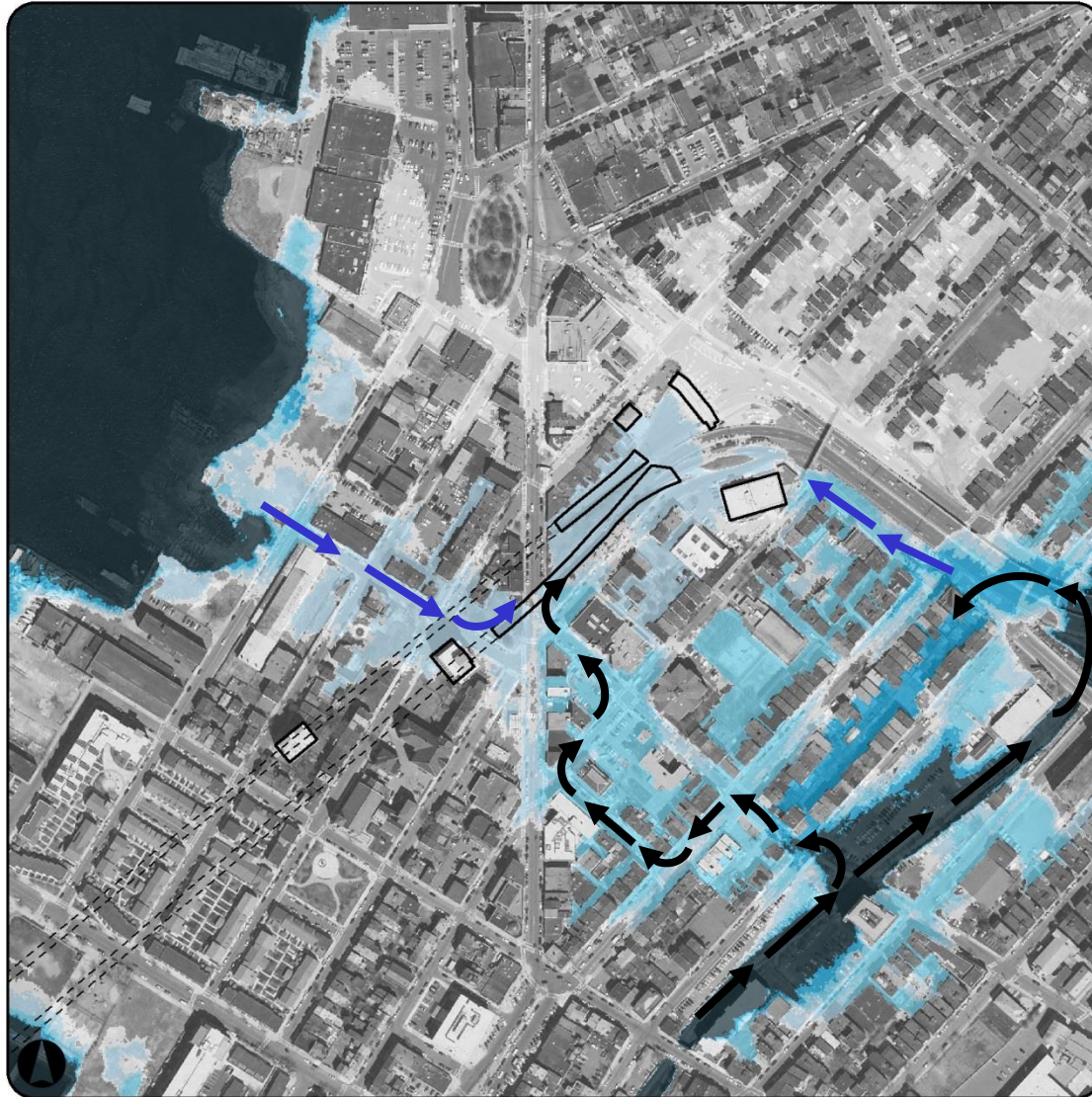
CA/T Structures



Tunnel Section



Flood Pathways



MassDOT/FHWA Climate Adaptation Pilot
BH-FRM Flood Pathway Analysis

2030 Regional and Local Flood Pathways

Callahan Tunnel
East Boston, MA



CA/T System

 Complex or Parcel  CA/T Structures  Tunnel Section



Flood Pathways



MassDOT/FHWA Climate Adaptation Pilot
BH-FRM Flood Pathway Analysis

2013 Regional and Local Flood Pathways

Ramp CN-SA & Aquarium T-station
Boston, MA



CA/T System




Complex or Parcel



CA/T Structures



Tunnel Section




Flood Pathways



MassDOT/FHWA Climate Adaptation Pilot
BH-FRM Flood Pathway Analysis

2030 Regional and Local Flood Pathways

Ramp CN-SA & Aquarium T-station
Boston, MA



CA/T System



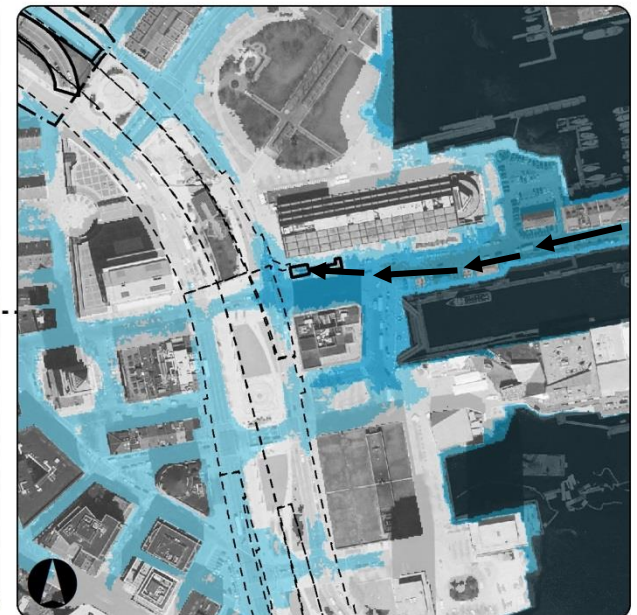
Complex or Parcel



CA/T Structures



Tunnel Section




Flood Pathways



MassDOT/FHWA Climate Adaptation Pilot
BH-FRM Flood Pathway Analysis

2070 Regional and Local Flood Pathways

Ramp CN-SA & Aquarium T-station
Boston, MA



CA/T System



Complex or Parcel



CA/T Structures



Tunnel Section

